

Dated 19<sup>th</sup> August 2021

---

Town and Country Planning Act 1990  
Section 257

Dartmoor National Park  
Footpath No.16 (Ashburton)

Public Path Diversion Order 2021

---

**Town and Country Planning Act 1990, Section 257  
Dartmoor National Park Footpath No.16 (Ashburton)  
Public Path Diversion Order 2021**

**THIS ORDER** is made by Dartmoor National Park Authority ('the Authority') under Section 257 of the Town and Country Planning Act 1990 ('the Act') because it appears to the Authority that, it is necessary to divert the footpath to which this order relates to enable development to be carried out in accordance with planning permission granted (Planning Application Ref. 0322/16) under Part III of the Act, at Linhay Hill Quarry, Ashburton.

The owners of the land have agreed to defray any compensation which becomes payable in consequence of the coming into force of this Order and pay any expenses which are incurred in bringing the new site of the footpath into a fit condition for use by the public.

**BY THIS ORDER**

- 1 The public right of way over the land situated at Ashburton in the County of Devon and shown by a bold continuous line on the Order Map contained in this Order and described in Part 1 of the Schedule to this Order shall be extinguished after 28 days from the date of confirmation of this Order, or on such date as the Authority certifies that the work required to bring the new site of the footpath into a fit condition for use by the public has been carried out, whichever is the later.
- 2 There shall, at the end of 28 days from the date of confirmation of this Order, be a public footpath over the land situated at Ashburton in the County of Devon as described in Part 2 of the Schedule and shown by a bold broken line on the Order Map contained in this Order.
- 3 Where immediately before the date on which the said footpath is diverted in pursuance of this Order there is apparatus in, on, over, along or across it belonging to statutory undertakers for the purpose of their undertakings, the statutory undertakers shall continue to have the same rights in respect of the apparatus as they would have had if this Order had never been made.
- 4 The rights conferred on the public under this Order shall be subject to the limitations and conditions set out in Part 3 of the Schedule hereto.

# Schedule

## Part 1 - Description of Site of Existing Path or Way to be Diverted

Section of Path or Way as Indicated on Order Map	Position	Width
Footpath No. 16, Ashburton <b>A to B to C</b> <b>(854m)</b>	From point A on the Order Map (Grid Reference SX 7653 7089) the path proceeds in a generally northerly direction to point B (Grid Reference SX 7652 7121 and then in a generally north easterly direction to point C (Grid Reference SX 7679 7160).	The whole width

## Part 2 - Description of Site of New Path or Way

Section of Path or Way as Indicated on Order Map	Position	Width
<b>D to E to C</b> <b>(850m)</b>	From point D on the Order Map (Grid Reference SX 7653 7090) the path proceeds in a generally northerly direction to point E (Grid Reference SX 7651 7123) and then in a generally north easterly direction to point C (Grid Reference SX 7679 7160)	2 metres

## Part 3 – Limitations and Conditions

Position	Limitations and Conditions
<b>Grid Reference</b>	None


Dated this 19<sup>th</sup> day of August 2021

The Common Seal of )  
**Dartmoor National** )  
**Park Authority** )  
 was hereunto affixed )  
 in the presence of

*Ac Watson*

**Andrew Watson**  
**Head of Access, Recreation & Estates**



Document No: 771





DARTMOOR NATIONAL PARK AUTHORITY  
PUBLIC PATH DIVERSION ORDER 2021  
FOOTPATH 16 ASHBURTON



Footpath to be extinguished  
A-B-C   
Footpath to be created  
D-E-C   
Unaffected Footpaths   
Scale: 1:2500 at A3

Compiled by awatson on 4/8/2021

