









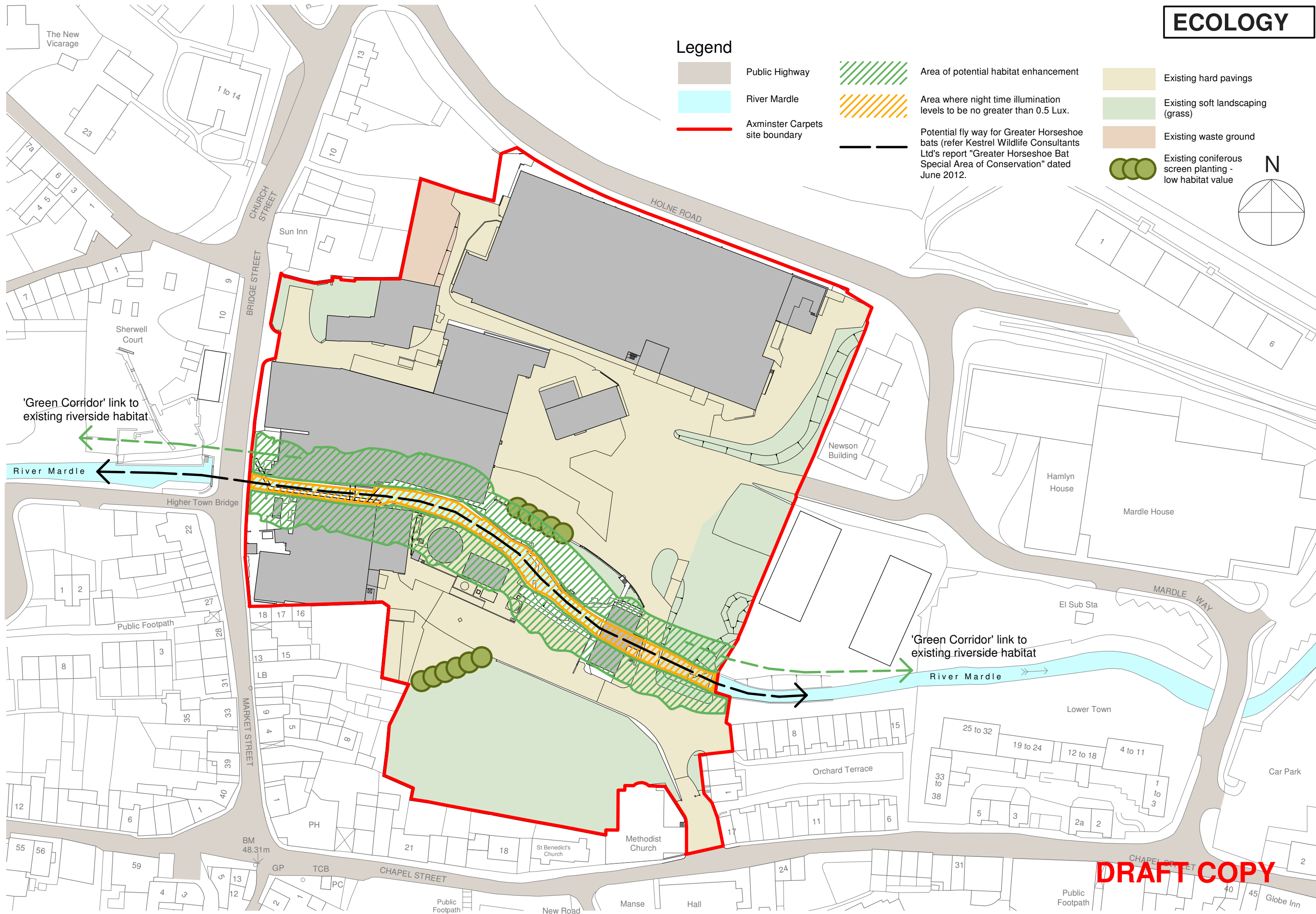
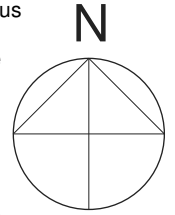


# ECOLOGY

## Legend

-  Public Highway
-  River Mardle
-  Axminster Carpets site boundary
-  Area of potential habitat enhancement
-  Area where night time illumination levels to be no greater than 0.5 Lux.
-  Potential fly way for Greater Horseshoe bats (refer Kestrel Wildlife Consultants Ltd's report "Greater Horseshoe Bat Special Area of Conservation" dated June 2012.
-  Existing hard pavings
-  Existing soft landscaping (grass)
-  Existing waste ground
-  Existing coniferous screen planting - low habitat value



**DRAFT COPY**